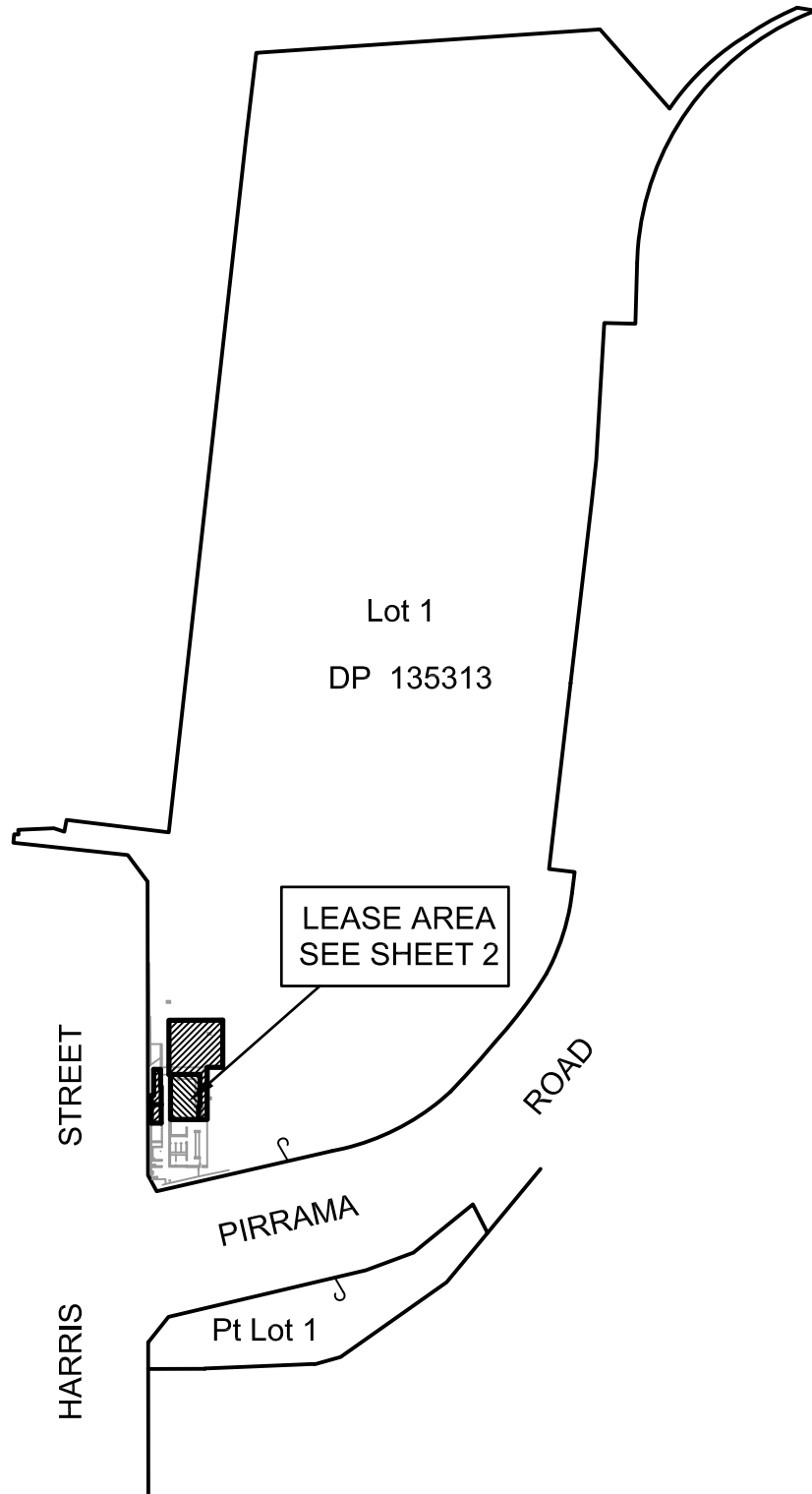


ATTACHMENT B

PREMISE PLAN - PIRRAMA PARK KIOSK

LEASE PLAN OF PREMISES
KIOSK & LICENCED AREAS - PIRRAMA PARK KIOSK
Cnr Harris Street & Pirrama Road, Pymont
(Pt Lot 1 DP1169345)



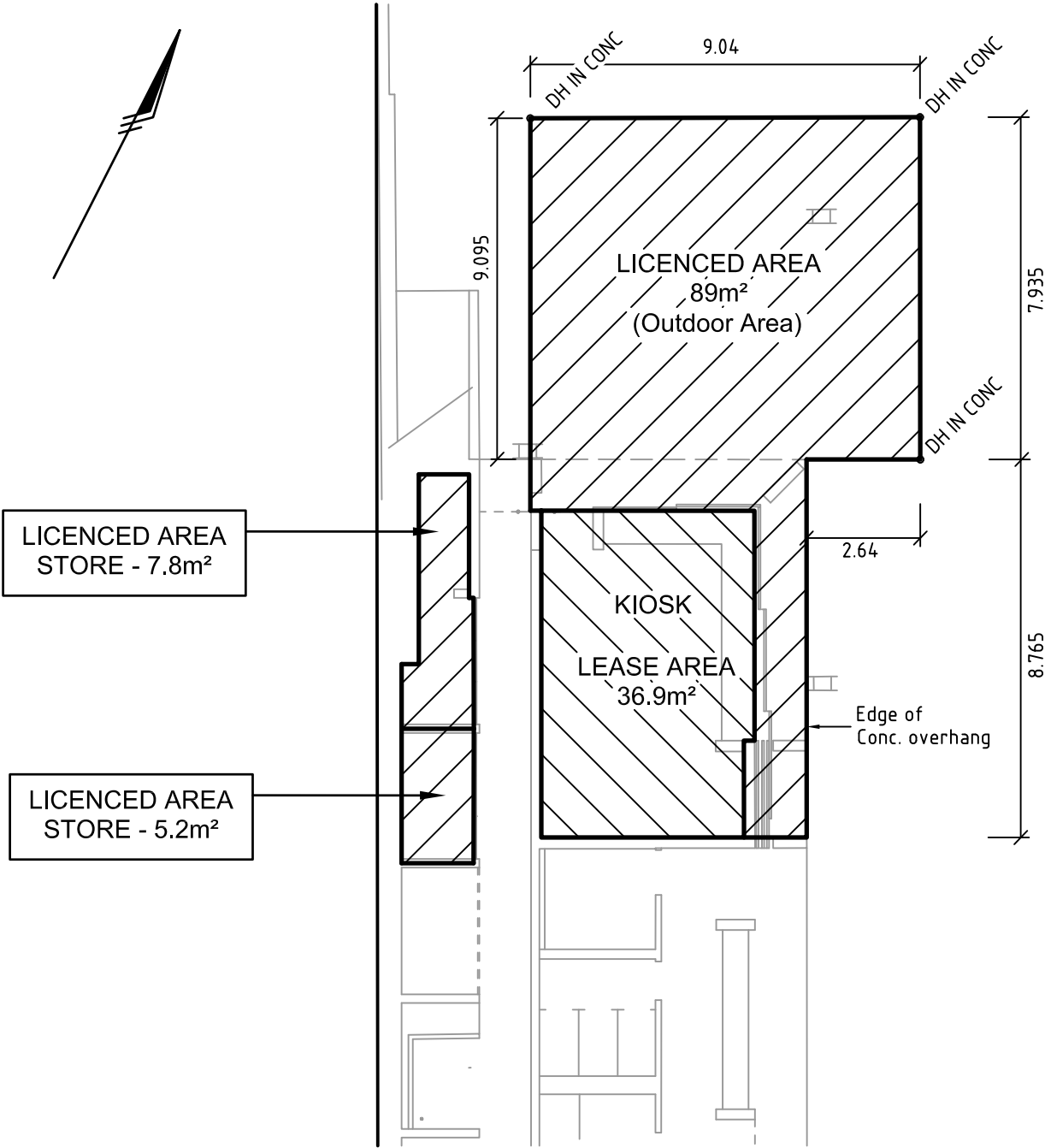
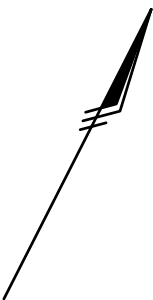
SURVEYORS REF.: PR130927-001
DATED: 12.02.2016

SCALE: 1:1250
CAD REF: PR130927-LP-001.dwg

PREPARED BY:



LEASE PLAN OF PREMISES
KIOSK & LICENCED AREAS - PIRRAMA PARK KIOSK
Cnr Harris Street & Pirrama Road, Pymont
(Pt Lot 1 DP1169345)



NOTES:

- LEASE AREA & LICENCED AREA - STORE WHOLLY ENCLOSED BY WALLS
- OUTDOOR LICENCED AREA DEFINED BY DRILL HOLES IN CONCRETE & DISTANCES AS SHOWN
- AREA HAS BEEN CALCULATED IN ACCORDANCE WITH THE 'PROPERTY COUNCIL OF AUSTRALIA' METHOD OF MEASUREMENT. REVISED EDITION MARCH 1997, REPRINTED MARCH 2008 PART 1, GROSS LETTABLE AREA RETAIL (G.L.A.R.)

SURVEYORS REF.: PR130927-LP-001 SCALE: 1:150
 DATED: 12.02.2016 CAD REF: PR130927-LP-001.dwg

PREPARED BY:

